




Drainage Outfalls Map





Legend

-  Project Location
-  Northern Outfall –
Drainage that flows north outfalls into Pegan Brook and then Pegan Cove, a section of Lake Cochituate
-  Southern Outfall –
Drainage that flows south outfalls into a small pond that directly feeds Dug Pond (where Memorial Beach is located)



Drainage Infrastructure Map

Legend

-  Project Areas (appx.)
-  Catch Basin
-  Drainage Pipe
-  Direction of flow

This map is not comprehensive and additional structures and pipes may be present that are not properly mapped by our Engineering Division due to age.